P1
0+000.000

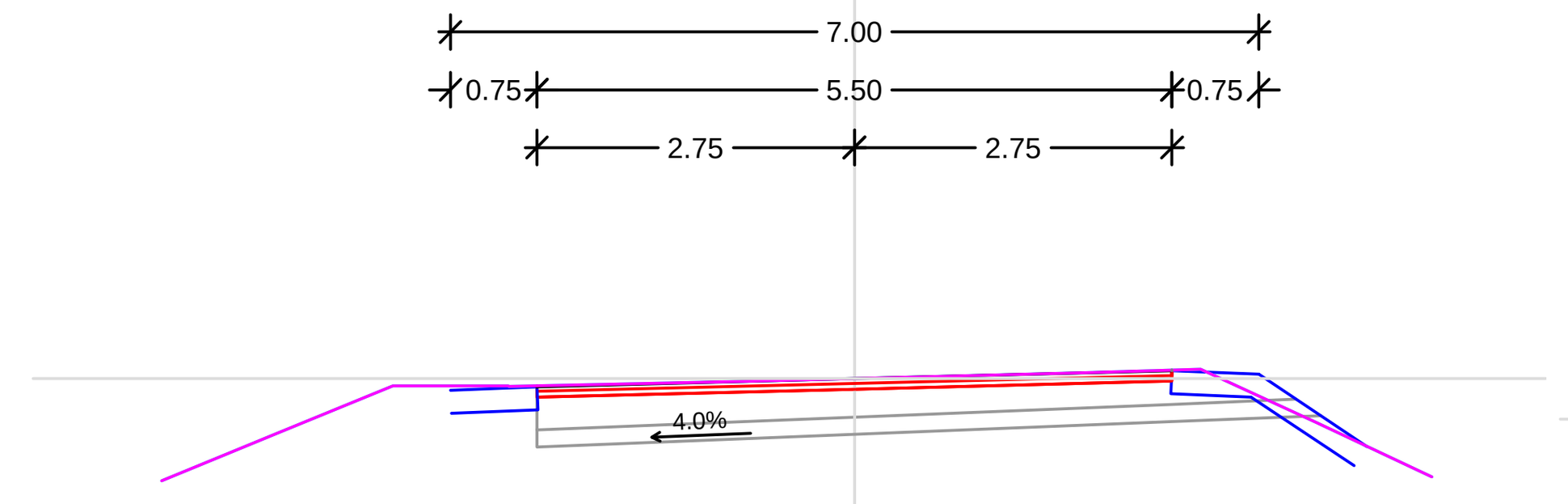

P3
0+055.257

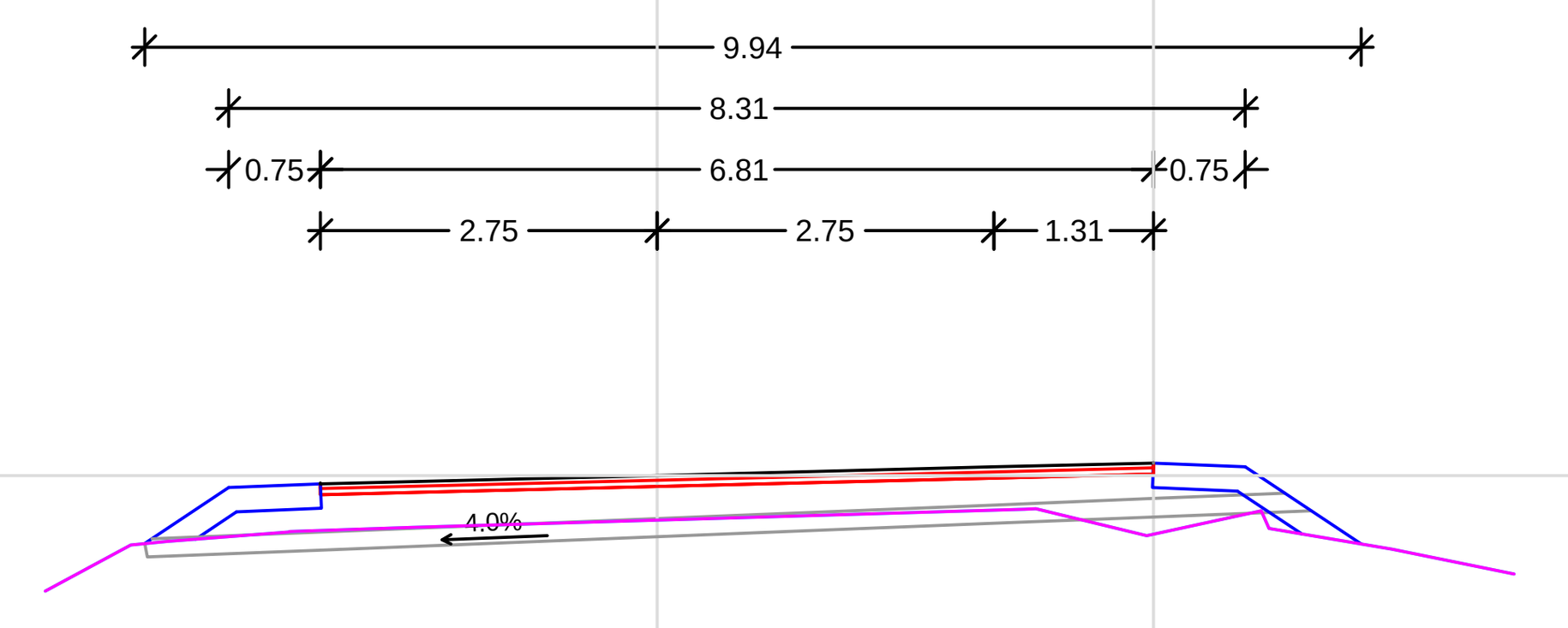

P5
0+093.789

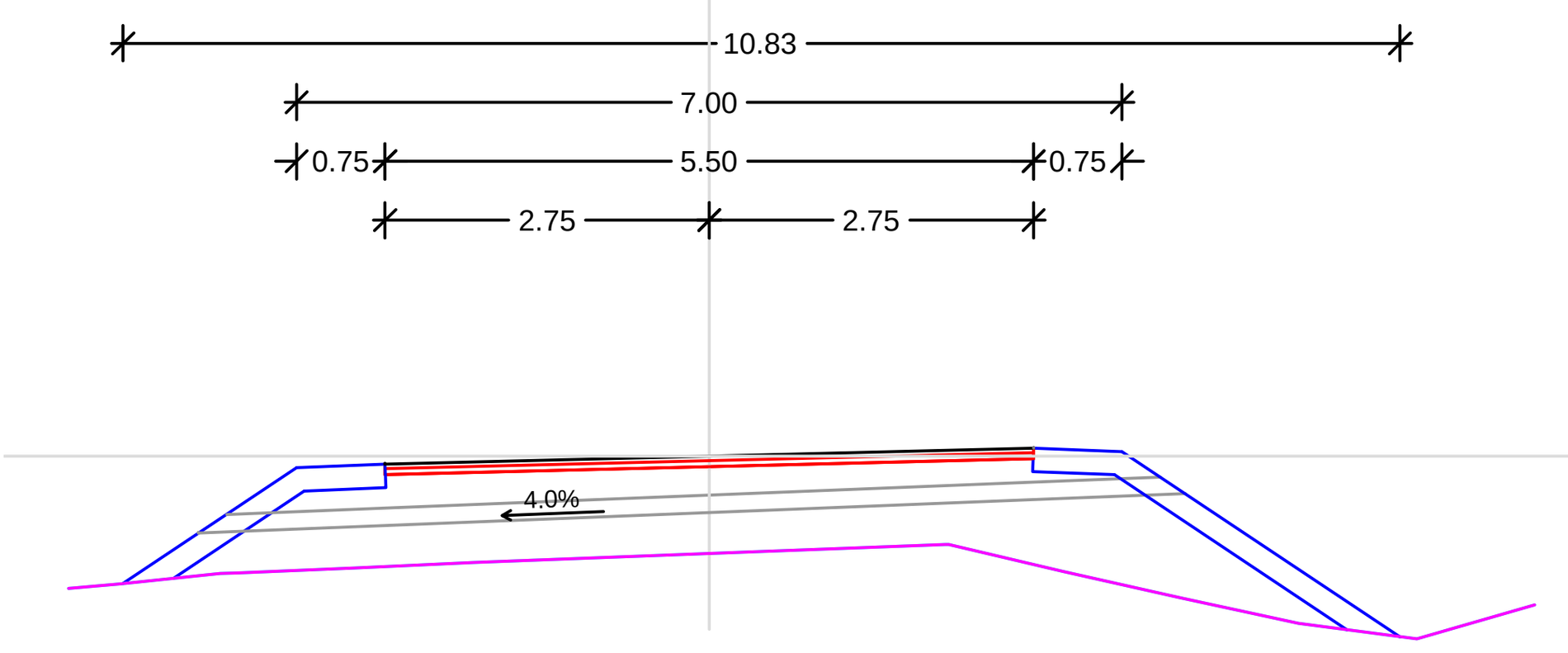

P7
0+127.949

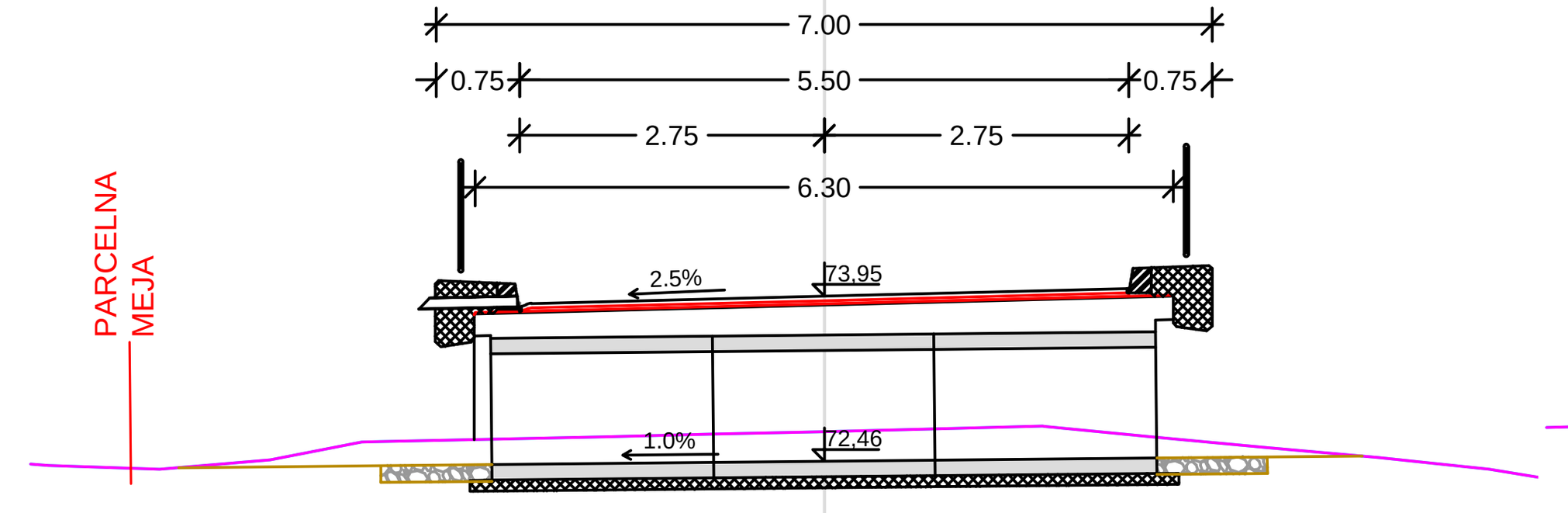

P9
0+160.563

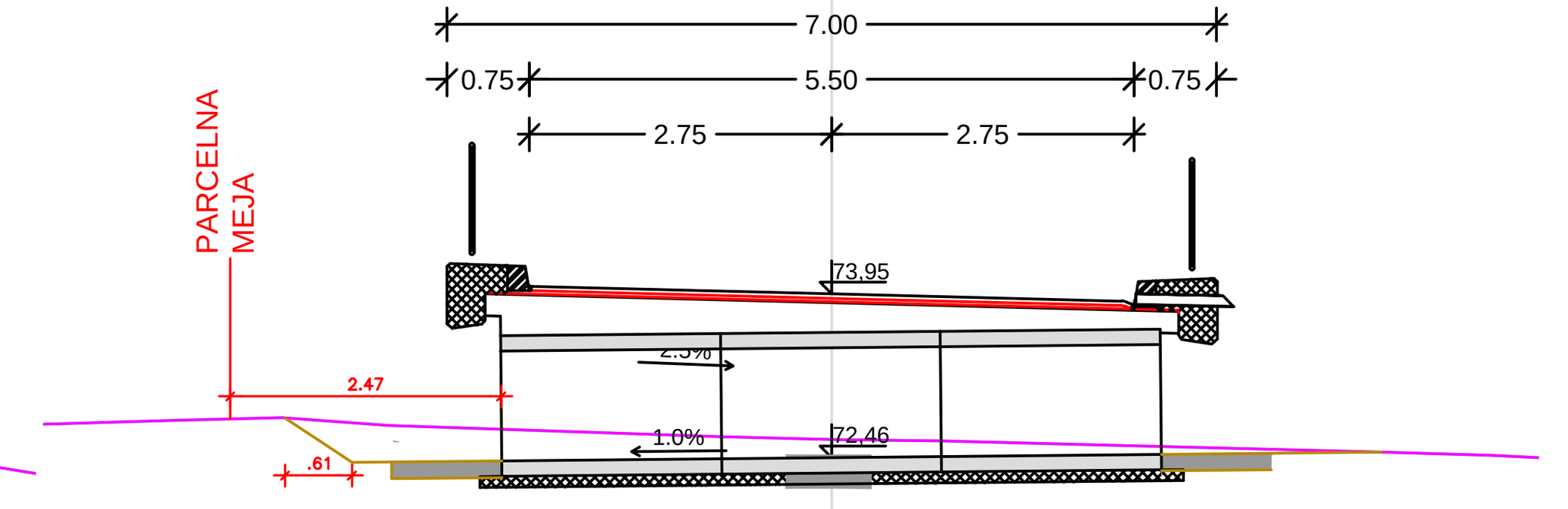

P11
0+203.801

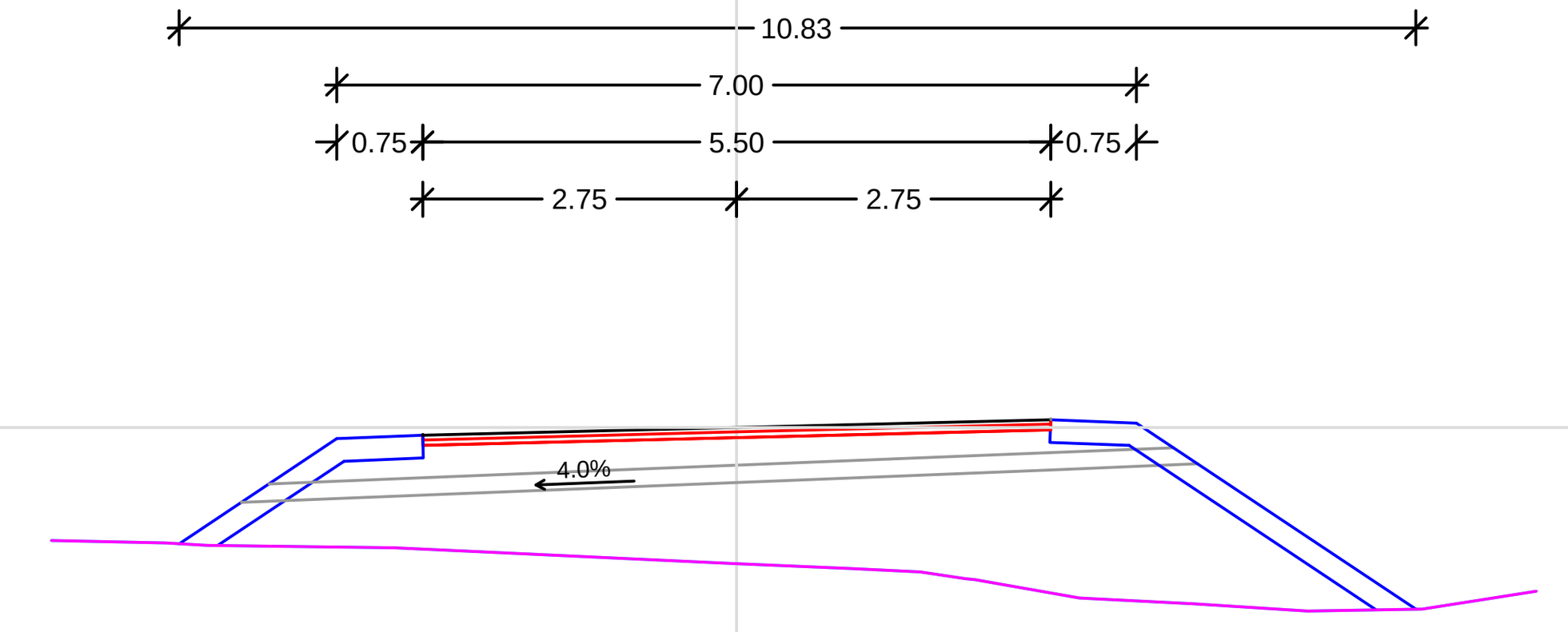

PVP 71.000 (P1, P3, P5) · PVP 70.000 (P7, P9) · PVP 71.000 (P11)

P1

Niveleta odmik od osi	Kota nivelete
-3.5	74.489
-2.75	74.519
0.0	74.588
2.75	74.657
3.5	74.627

Teren odmik od osi	Kota terena
-6.0	73.706
-5.0	74.116
-4.0	74.527
-3.0 / -2.993	74.524 / 74.522
-2.0	74.543
-1.0	74.565
0.0	74.588
1.0	74.615
2.0	74.642
2.993 / 3.0	74.669 / 74.669
4.0	74.207
5.0	73.739

P3

Niveleta odmik od osi	Kota nivelete
-3.5	74.142
-2.75	74.172
0.0	74.241
4.055	74.342
4.805	74.312

Teren odmik od osi	Kota terena
-5.0	73.297
-4.302 / -4.0	73.673 / 73.702
-3.012 / -3.0	73.78 / 73.781
-2.0	73.815
-1.0	73.845
0.0	73.876
1.0	73.906
2.0	73.936
3.0 / 3.093	73.966 / 73.969
4.0	73.749
4.934 / 5.0	73.95 / 73.807
6.0	73.64
7.0	73.436

P5

Niveleta odmik od osi	Kota nivelete
-3.5	73.9
-2.75	73.93
0.0	73.999
2.75	74.068
3.5	74.038

Teren odmik od osi	Kota terena
-5.436 / -5.0	72.878 / 72.916
-4.148 / -4.0	73.002 / 73.008
-3.0	73.052
-2.0	73.095
-1.0	73.133
0.0	73.171
1.0	73.21
2.0 / 2.031	73.248 / 73.249
3.0	73.02
4.0	72.797
5.0	72.579
6.0	72.447
7.0	72.737

P7

Niveleta odmik od osi	Kota nivelete
-3.5	73.851
-2.75	73.881
0.0	73.95
2.75	74.019
3.5	73.989

Teren odmik od osi	Kota terena
-7.0	72.423
-6.0	72.386
-5.0	72.474
-4.176 / -4.0	72.633 / 72.637
-3.0	72.66
-2.0	72.682
-1.0	72.705
0.0	72.728
1.0	72.752
2.0 / 1.968	72.776 / 72.774
3.0	72.675
4.0	72.585
5.0	72.495
6.0	72.39

P9

Niveleta odmik od osi	Kota nivelete
-3.5	73.989
-2.75	74.019
0.0	73.95
2.75	73.881
3.5	73.851

Teren odmik od osi	Kota terena
-6.0	72.801
-5.0	72.824
-4.02 / -4.0	72.752 / 72.752
-3.0	72.718
-2.0	72.683
-1.0	72.649
0.0	72.625
0.639 / 1.0	72.618 / 72.615
2.0	72.589
3.0	72.562
4.0	72.536
5.0	72.509
6.0	72.483

P11

Niveleta odmik od osi	Kota nivelete
-3.5	74.023
-2.75	74.053
0.0	74.121
2.75	74.19
3.5	74.16

Teren odmik od osi	Kota terena
-6.0	73.132
-5.0 / -4.635	73.11 / 73.087
-4.0	73.079
-3.0	73.066
-2.0	73.021
-1.0	72.975
0.0	72.929
1.0	72.883
1.607	72.855
2.0 / 2.085	72.798 / 72.786
3.0	72.625
4.0	72.577
5.0	72.514
6.0	72.53
7.0	72.685

P2
0+025.000

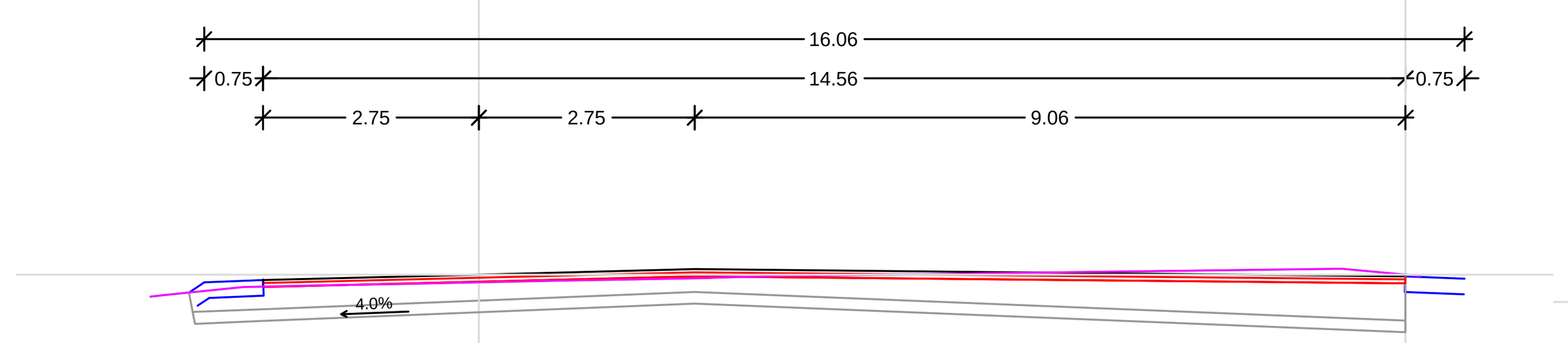

P4
0+080.257

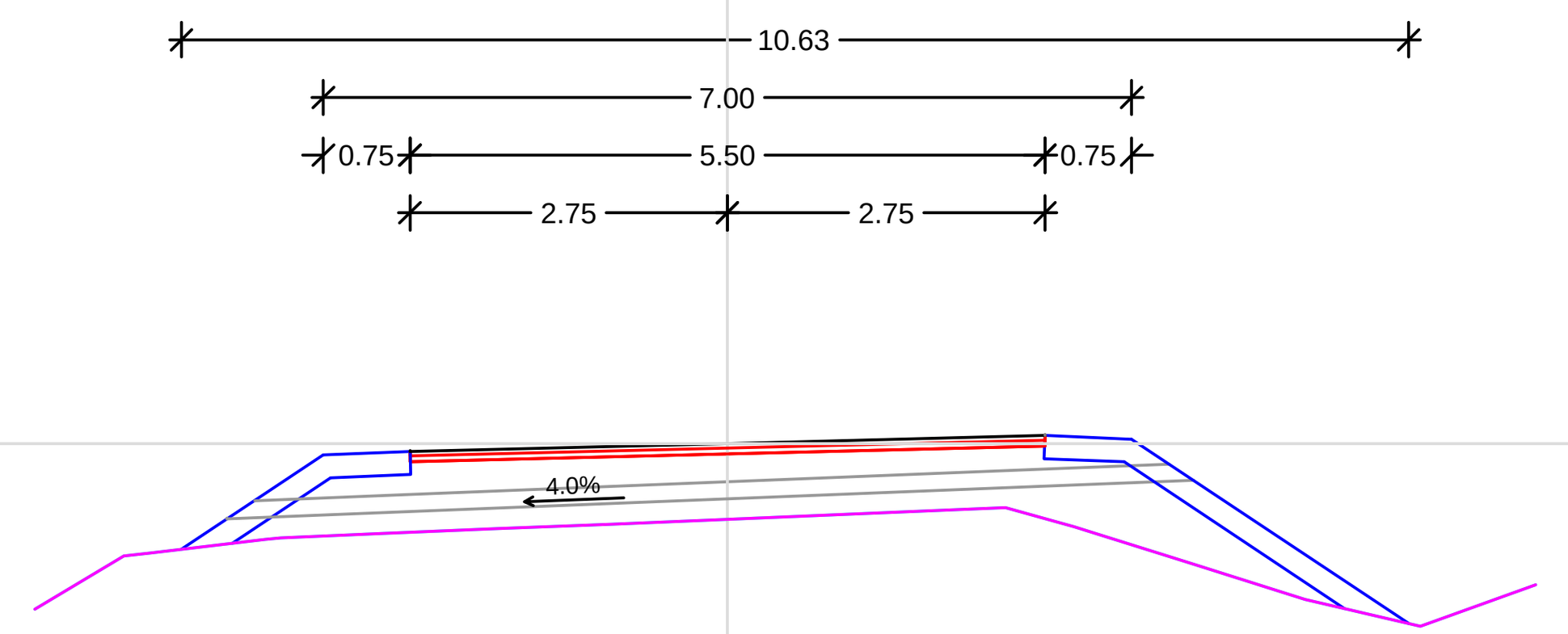

P6
0+112.949

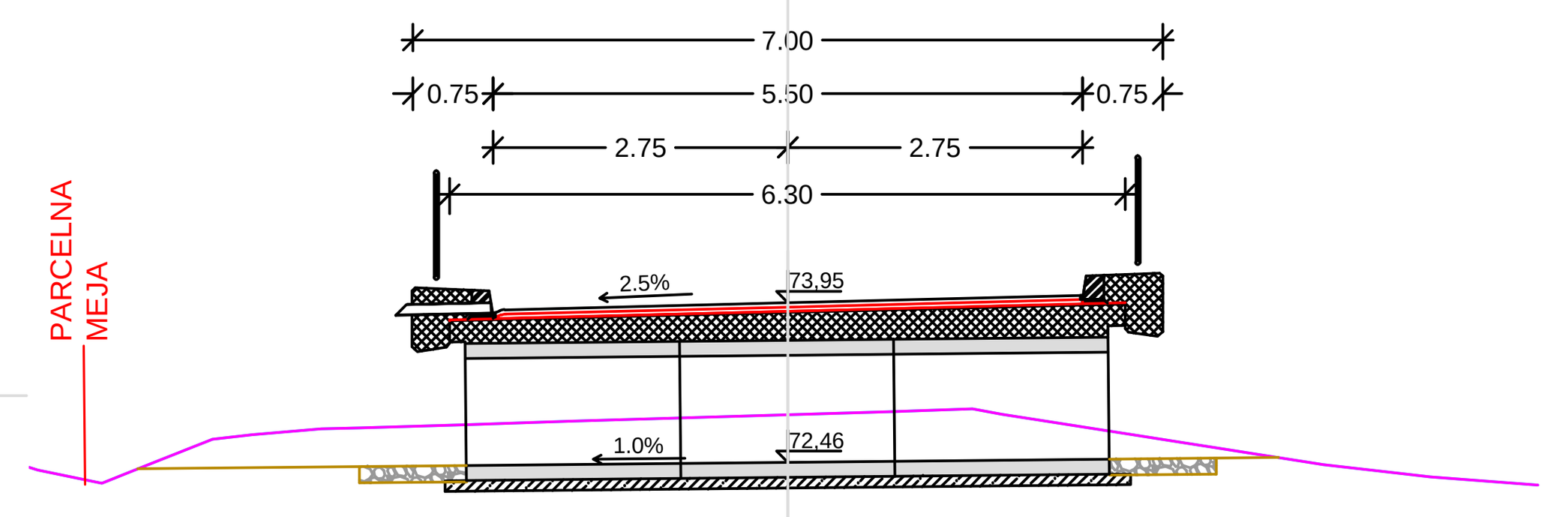

P8
0+139.568

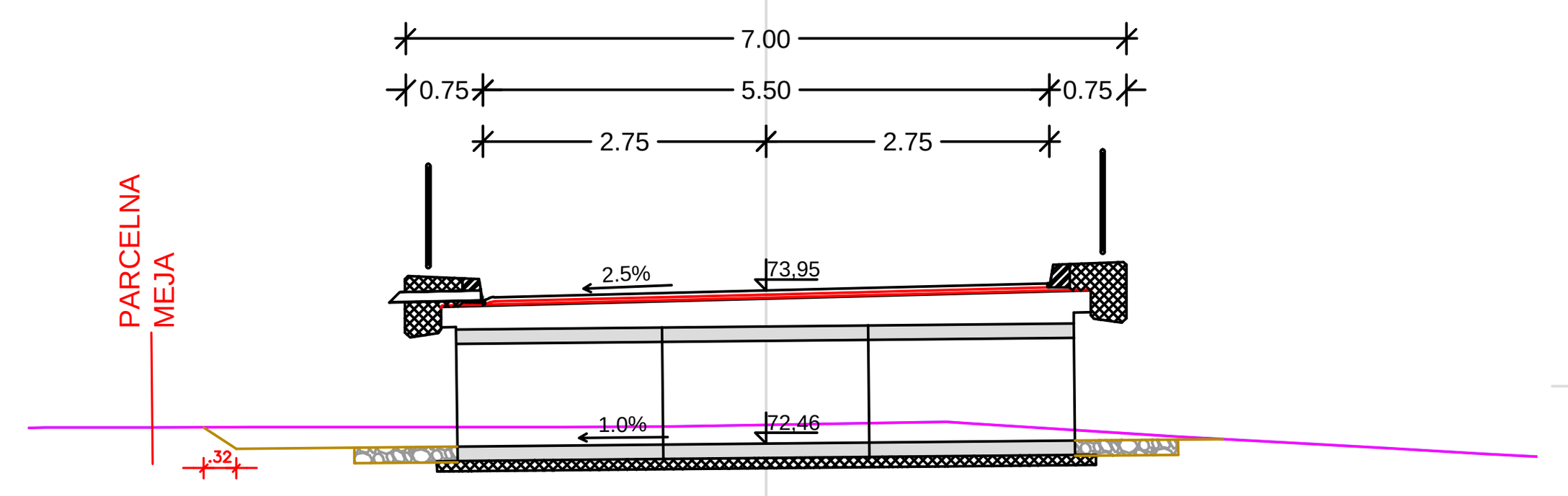

P10
0+182.806

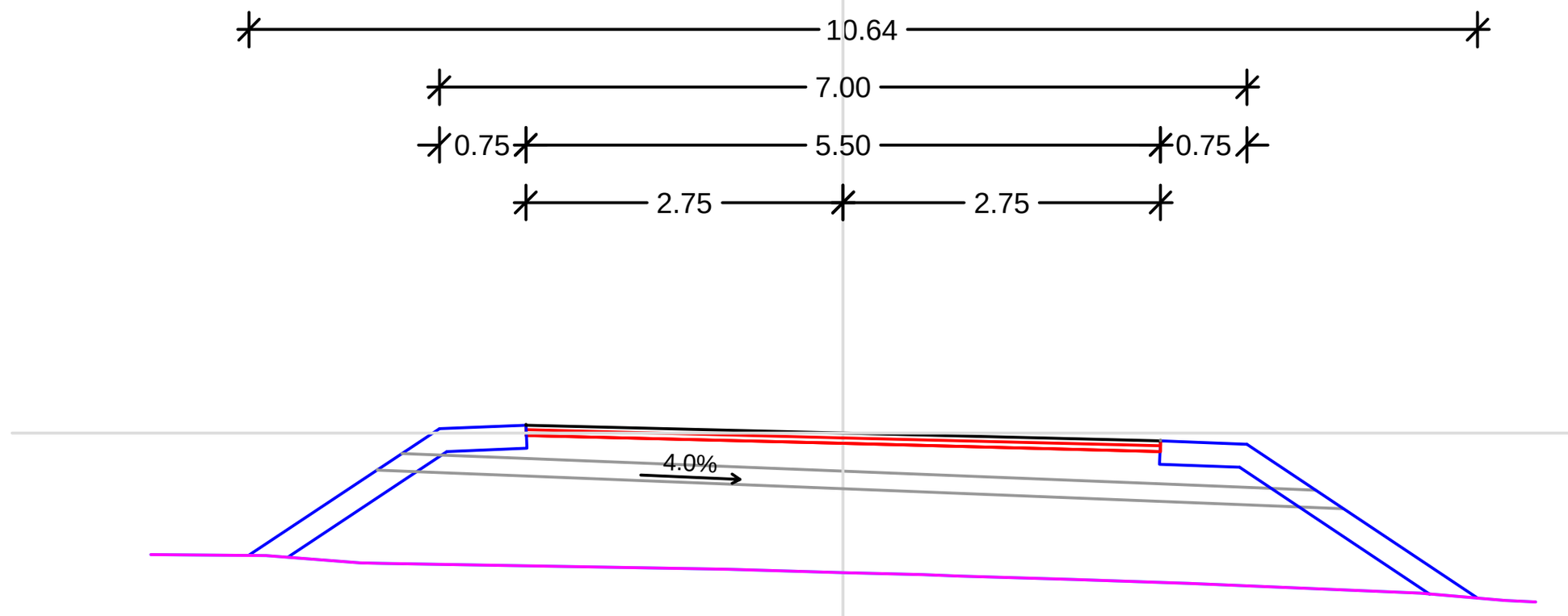

P12
0+229.422

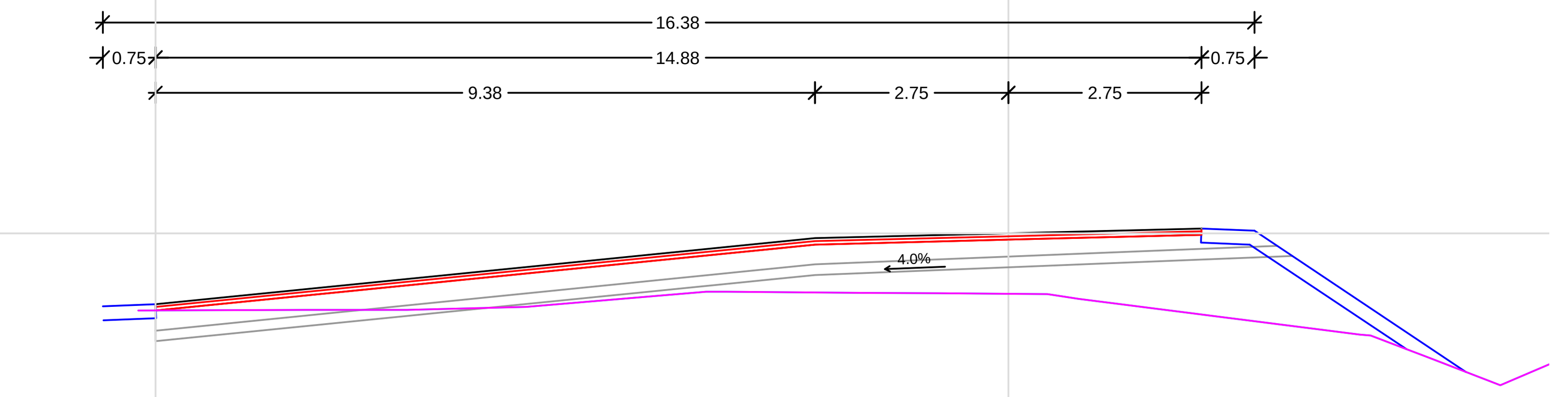

PVP 71.000 (P2, P4) · PVP 70.000 (P6, P8) · PVP 71.000 (P10) · PVP 71.000 (P12)

P2

Niveleta odmik od osi	Kota nivelete
-3.5	74.332
-2.75	74.362
0.0	74.431
11.809	74.409
12.559	74.379

Teren odmik od osi	Kota terena
-4.187 / -4.0	74.151 / 74.171
-3.0 / -2.994	74.271 / 74.272
-2.0	74.293
-1.0	74.313
0.0	74.332
1.0	74.352
2.0	74.371
2.93 / 3.0	74.389 / 74.391
4.0	74.417
5.0	74.424
6.0	74.438
7.0	74.453
8.0	74.468
9.0	74.482
10.0	74.494
11.0	74.504
12.0	74.411

P4

Niveleta odmik od osi	Kota nivelete
-3.5	73.985
-2.75	74.015
0.0	74.084
2.75	74.153
3.5	74.123

Teren odmik od osi	Kota terena
-6.0	72.648
-5.228 / -5.0	73.107 / 73.134
-4.0 / -3.87	73.252 / 73.267
-3.0	73.303
-2.0	73.344
-1.0	73.386
0.0	73.427
1.0	73.468
2.0 / 2.409	73.511 / 73.529
3.0	73.362
4.0	73.048
5.0	72.734
6.0	72.5
7.0	72.859

P6

Niveleta odmik od osi	Kota nivelete
-3.5	73.851
-2.75	73.881
0.0	73.95
2.75	74.019
3.5	73.989

Teren odmik od osi	Kota terena
-6.403 / -6.0	72.266 / 72.426
-5.369 / -5.0	72.678 / 72.717
-4.354 / -4.0	72.774 / 72.784
-3.0	72.813
-2.0	72.844
-1.0	72.874
0.0	72.905
1.0	72.936
1.723 / 2.0	72.958 / 72.909
3.0	72.752
4.0	72.596
5.0	72.44
6.0	72.327
7.0	72.249

P8

Niveleta odmik od osi	Kota nivelete
-3.5	73.851
-2.75	73.881
0.0	73.95
2.75	74.019
3.5	73.989

Teren odmik od osi	Kota terena
-7.0	72.615
-6.0	72.618
-5.0	72.62
-4.092 / -4.0	72.622 / 72.622
-3.0	72.621
-2.0	72.62
-1.0	72.625
0.0	72.642
1.0	72.659
1.752 / 2.0	72.672 / 72.657
3.0	72.592
4.0	72.529
5.0	72.472
6.0	72.416
7.0	72.36

P10

Niveleta odmik od osi	Kota nivelete
-3.5	74.057
-2.75	74.087
0.0	74.019
2.75	73.95
3.5	73.92

Teren odmik od osi	Kota terena
-6.0	72.964
-5.0	72.958
-4.182 / -4.0	72.892 / 72.889
-3.0	72.873
-2.0	72.857
-1.0	72.839
0.0	72.81
0.689 / 1.0	72.791 / 72.78
2.0	72.747
3.0	72.714
4.0	72.675
5.0	72.631
5.739 / 6.0	72.569 / 72.553

P12

Niveleta odmik od osi	Kota nivelete
-12.878	73.21
-12.128	73.24
0.0	74.247
2.75	74.315
3.5	74.285

Teren odmik od osi	Kota terena
-12.374	73.15
-10.0	73.16
-8.551	73.16
-6.858	73.2
-5.0	73.36
-4.299 / -4.0	73.42 / 73.418
-3.0	73.41
-2.0	73.403
-1.0	73.395
0.0	73.388
0.555 / 1.0	73.384 / 73.315
2.0	73.189
3.0	73.063
4.0	72.937
5.0 / 5.153	72.81 / 72.797
6.0	72.473
7.0	72.09

Naročnik: OBČINA AJDOVŠČINA, cesta 5. maja 6a, 5270 Ajdovščina

DETAJL INFRASTRUKTURA
Detajl infrastruktura d.o.o.
Na produ 13
5271 Vipava
Slovenija
T 05 36 550 12
F 05 36 550 14
E info@detajl.eu
www.detajl.eu

**UREDITEV DELA LC 001 041
POTOČE - PRESERJE - BRANIK**

	ime in priimek - naziv	id. št. IZS	podpis
Odgovorni vodja projekta	Mitja Lavrenčič dipl. inž. grad	G - 1642	
Odgovorni projektant	Mitja Lavrenčič dipl. inž. grad	G - 1642	
Izdelal:	Mitja Lavrenčič dipl. inž. grad	G - 1642	
Sodelavec:	Jure Ferjančič d. i. g.		

Vrsta in št. načrta: 3 - NAČRT GRADBENIH KONSTRUKCIJ IN DRUGI GRADBENI NAČRTI št. 18/11 G

Načrt/vsebina lista: PREČNI PROFILI CESTE (P1 - P12)

Vrsta projekta:	št. projekta:	datum:	merilo:	številka lista:
PZI	18/11	marec 2018	1:100	10